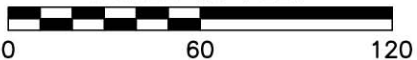


EXHIBIT C-5

NOTE: POND DEPICTION IS INTENDED FOR ZONING PURPOSES ONLY AND IS SUBJECT TO CHANGE PER FINAL ENGINEERING DESIGN.

SCALE IN FEET



**PRELIMINARY
NOT FOR CONSTRUCTION**



Civil & Environmental Consultants, Inc.

250 Old Wilson Bridge Road · Suite 250 · Worthington, OH 43085

614-540-6633 · 888-598-6808

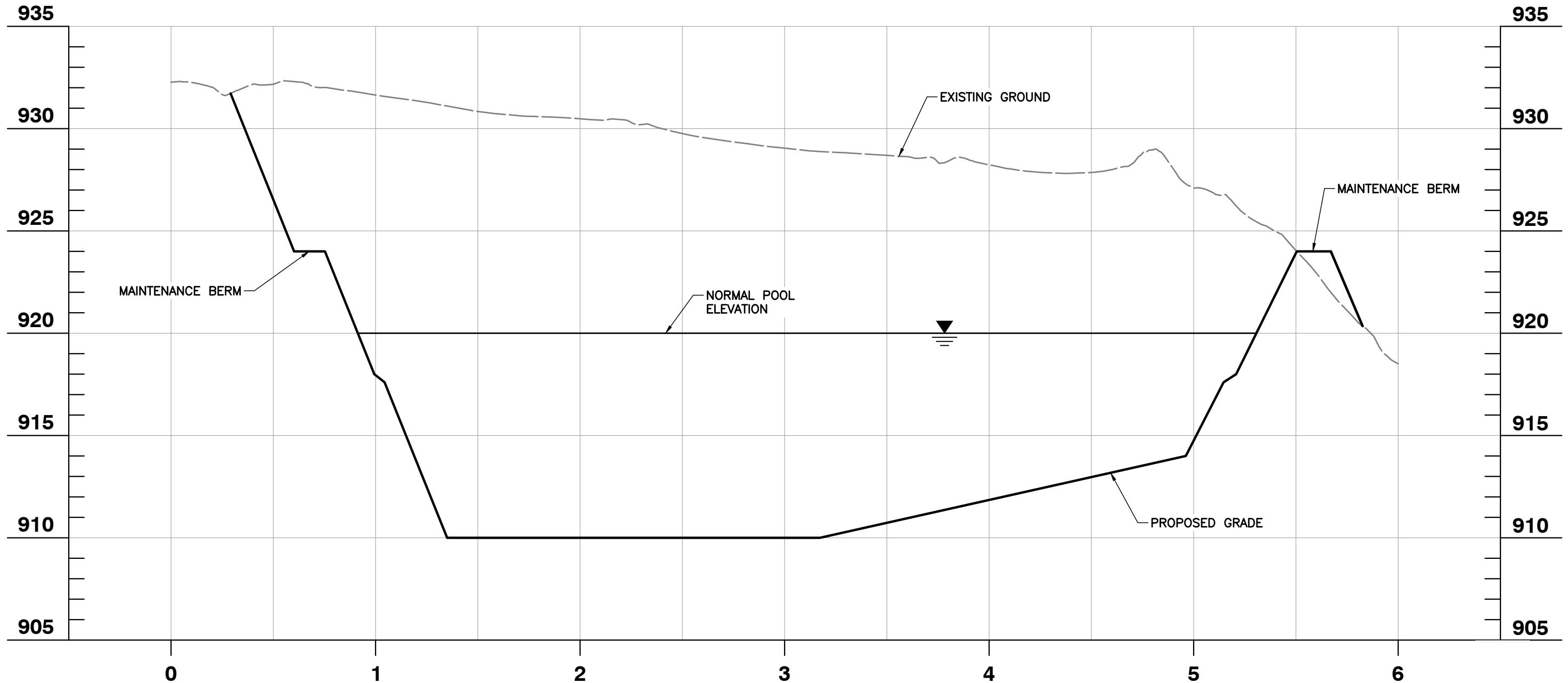
www.cecinc.com

BENALCAZAR PARCELS

EAST POND CONCEPTUAL EXHIBIT

DRAWN BY:	BAS	CHECKED BY:	DRAFT	APPROVED BY:	DRAFT	FIGURE NO.:
DATE:	3/22/2018	DWG SCALE:	1"=60'	PROJECT NO.:	174-470	1

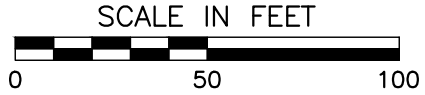
P:\2017\174-470\174-470-CADD\DWG\174470XR-CV01-SWM-CONCEPT 05_TUSSIC ENTER.dwg\POND CS\LS(3/22/2018 - bsiembido) - LF: 3/22/2018 2:38 PM



EASTERN POND SECTION A-A

HORIZ SCALE: 1"=50'
VERT SCALE: 1"=5'

NOTE: POND DEPICTION IS INTENDED FOR ZONING PURPOSES ONLY AND IS SUBJECT TO CHANGE PER FINAL ENGINEERING DESIGN.



**PRELIMINARY
NOT FOR CONSTRUCTION**

<p>Civil & Environmental Consultants, Inc. 250 Old Wilson Bridge Road · Suite 250 · Worthington, OH 43085 614-540-6633 · 888-598-6808 www.cecinc.com</p>		BENALCAZAR PARCELS	
		EAST POND SECTION	
DRAWN BY: BAS	CHECKED BY: DRAFT	APPROVED BY: DRAFT	FIGURE NO.:
DATE: 3/22/2018	DWG SCALE: AS NOTED	PROJECT NO: 174-470	2