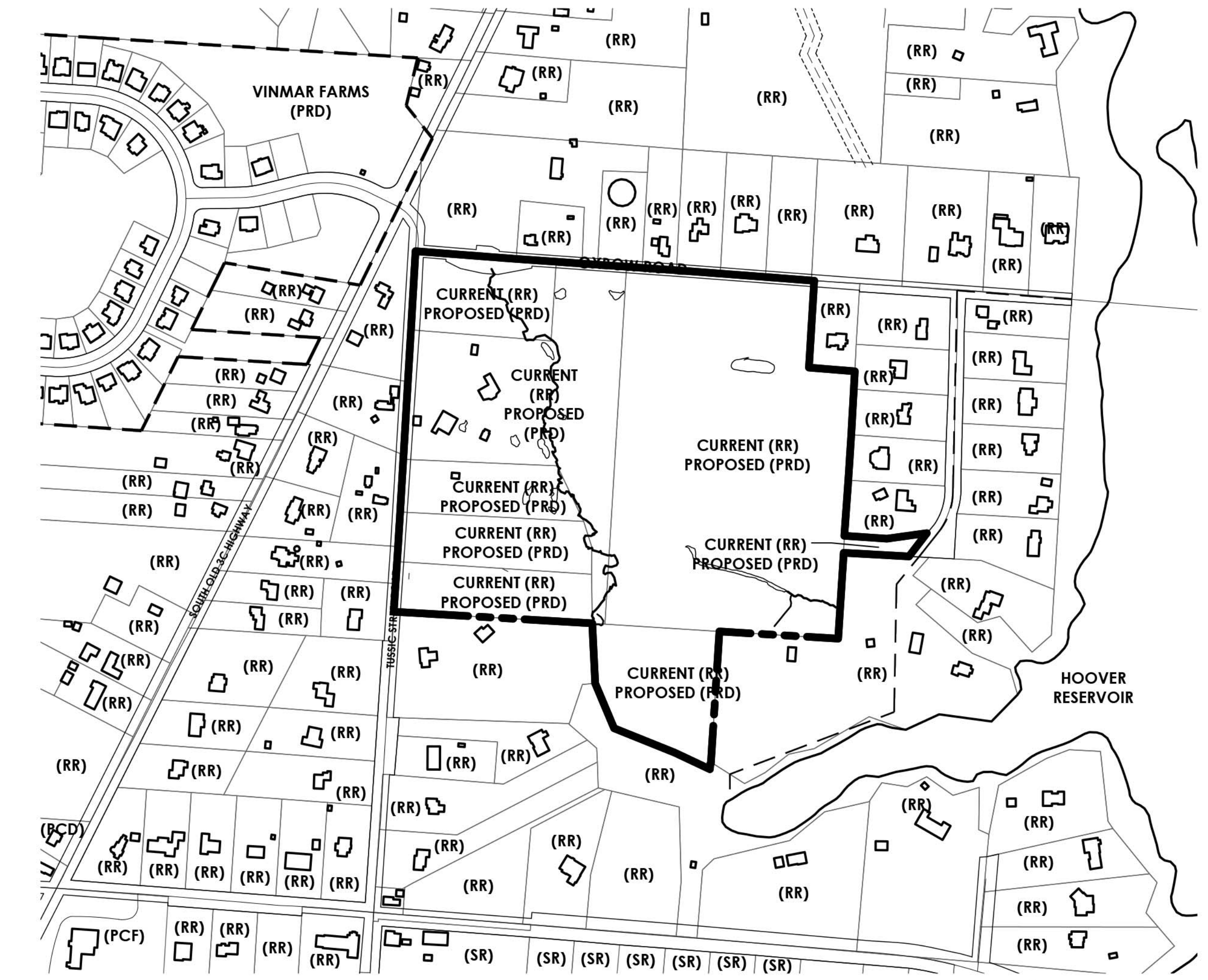
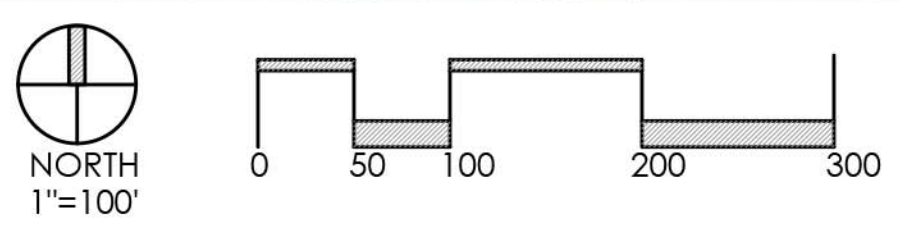
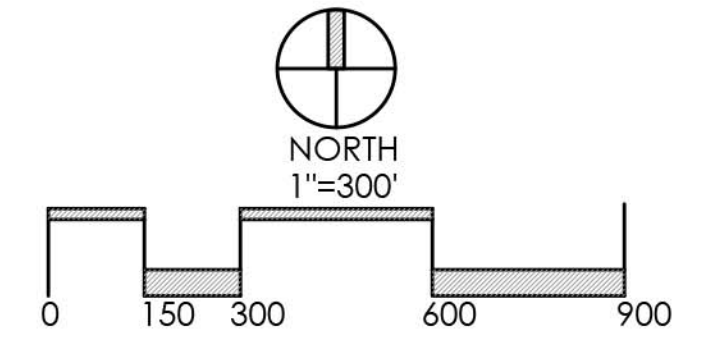


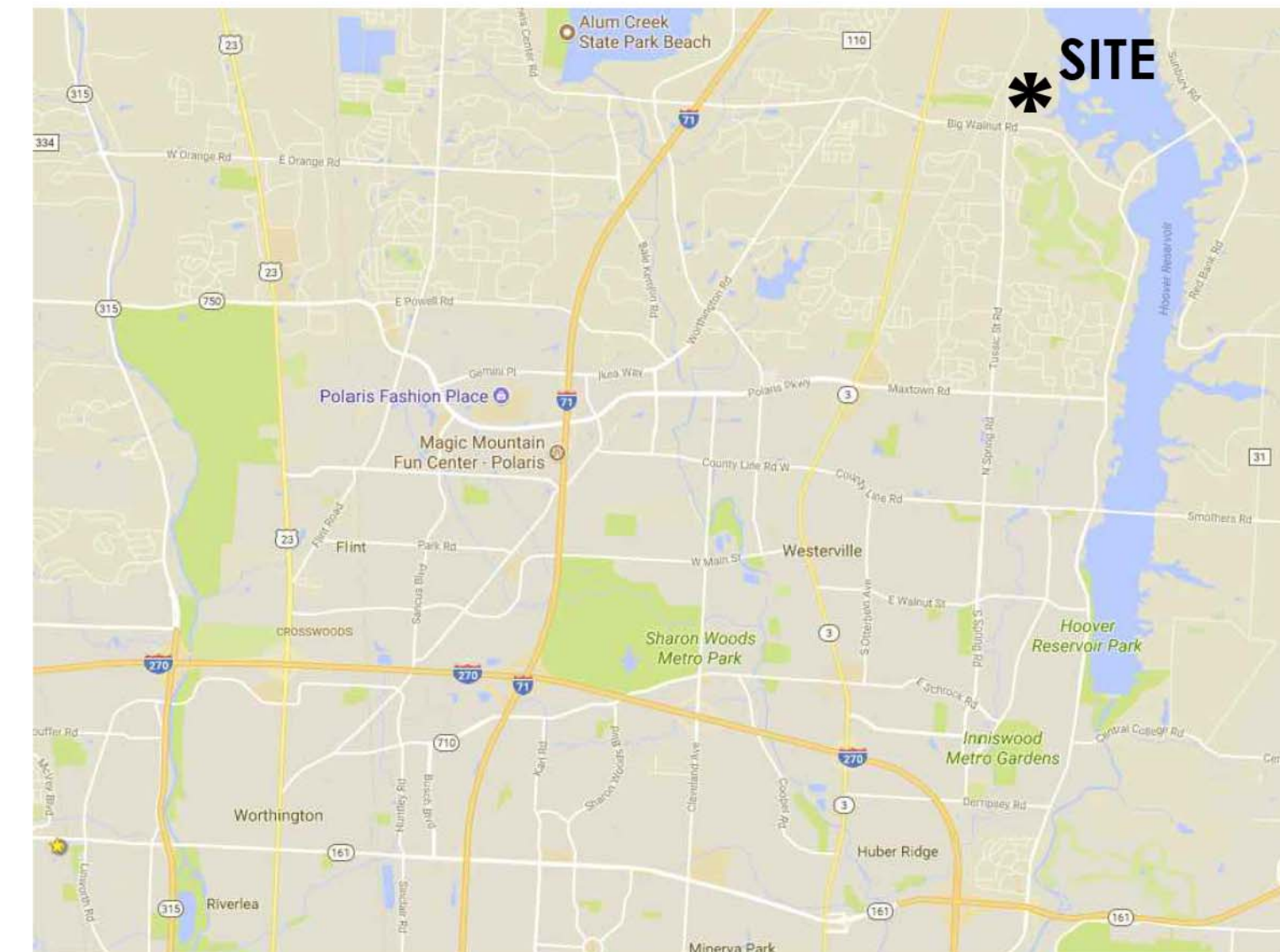
1 EXISTING CONDITIONS PLAN  
SCALE: 1"=100'



2 VICINITY MAP  
SCALE: 1"=300'



LOCATION MAP - N.T.S.



SOILS INFORMATION

AmE:	Amanda silt loam, 18-25% slopes
AmF:	Amanda silt loam, 25-50% slopes
BeA:	Bennington silt loam, 0-2% slopes
BeB:	Bennington silt loam, 2-6% slopes
CaB:	Cardington silt loam, 2-6% slopes
PwA:	Pewamo silty clay loam, 0-1% slopes
PwA:	Pewamo silty clay loam, 0-1% slopes
SnA:	Sloan silt loam, till substratum, 0-1% slopes, occasionally floods

# EXISTING CONDITIONS PLAN

# THE RAVINES AT HOOVER

PREPARED FOR BENALCAZAR  
DATE: 3/23/18

# EXHIBIT B-3

Faris Planning & Design

LAND PLANNING g LANDSCAPE ARCHITECTURE  
243 N. 5th Street Suite 401 Columbus, OH 43215  
p (614) 487-1964 www.farisplanninganddesign.com