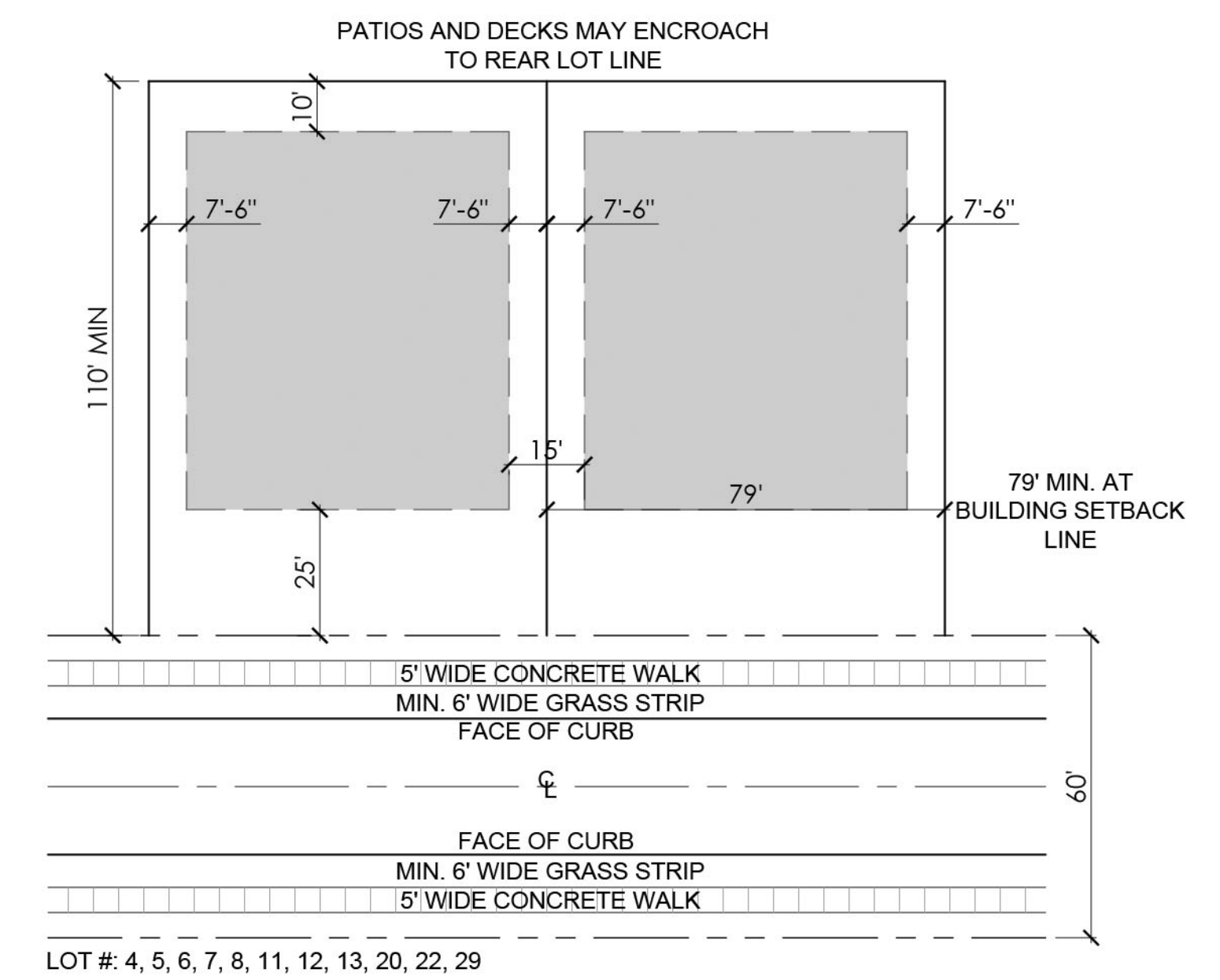
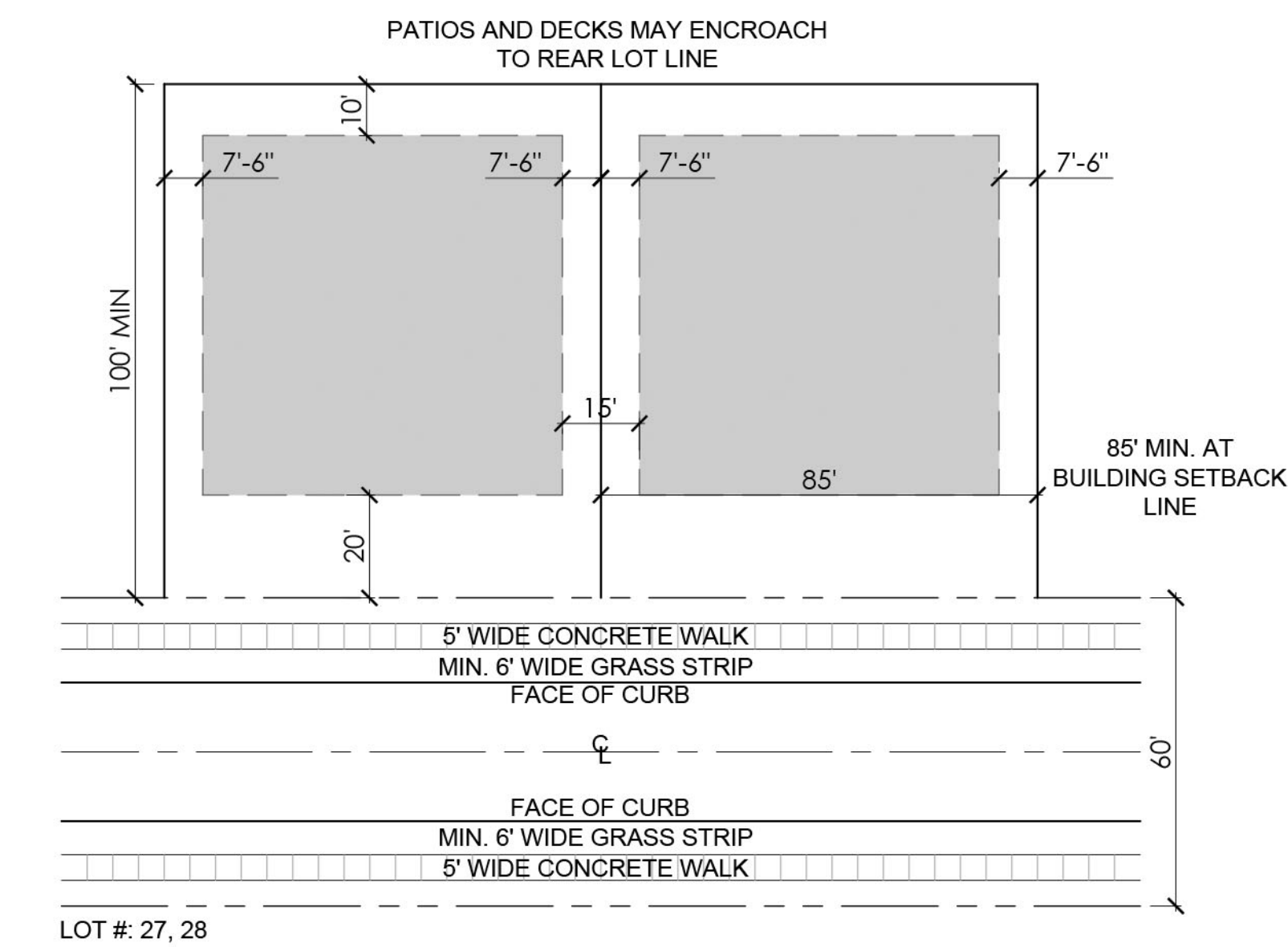


2 TYPICAL 67'X122' LOT CONFIGURATION  
SCALE: 1"=30'



1 TYPICAL 79'X110' LOT CONFIGURATION  
SCALE: 1"=30'



3 TYPICAL 85'X100' LOT CONFIGURATION  
SCALE: 1"=30'

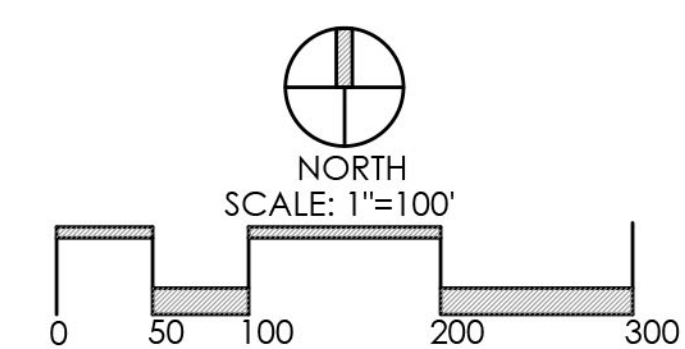
SITE DATA

TOTAL GROSS ACRES	±25.66 AC
NET DEVELOPABLE AREA (85% GROSS)	±21.81 AC
20% SLOPES	±.32 AC
ACTUAL NET DEVELOPABLE	±21.49 AC
TOTAL LOTS	29 LOTS
GROSS DENSITY	1.13 DU/AC
NET DENSITY	1.35 DU/AC
COMMON OPEN SPACE	+/- 14.03 AC
TOTAL OPEN SPACE	+/- 14.03 AC
% OPEN SPACE REQUIRED	50.00% (12.83 AC)
% OPEN SPACE PROVIDED	54.68%

ILLUSTRATIVE PLAN

THE NEST AT HOOVER

PREPARED FOR GCSC HOLDINGS  
DATE: 5/26/20



Faris Planning & Design

LAND PLANNING LANDSCAPE ARCHITECTURE  
243 N. 5th Street Suite 401 Columbus, OH 43215  
p (614) 487-1964 www.farisplanninganddesign.com